SILVERCREEK CROSSING
1ST ADDITION PHASE 2

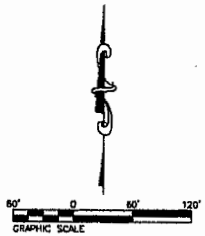

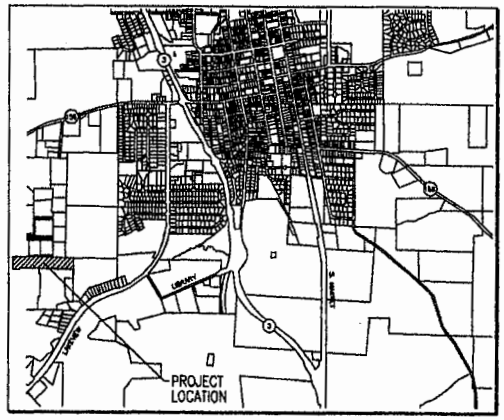

LOCATION MAP

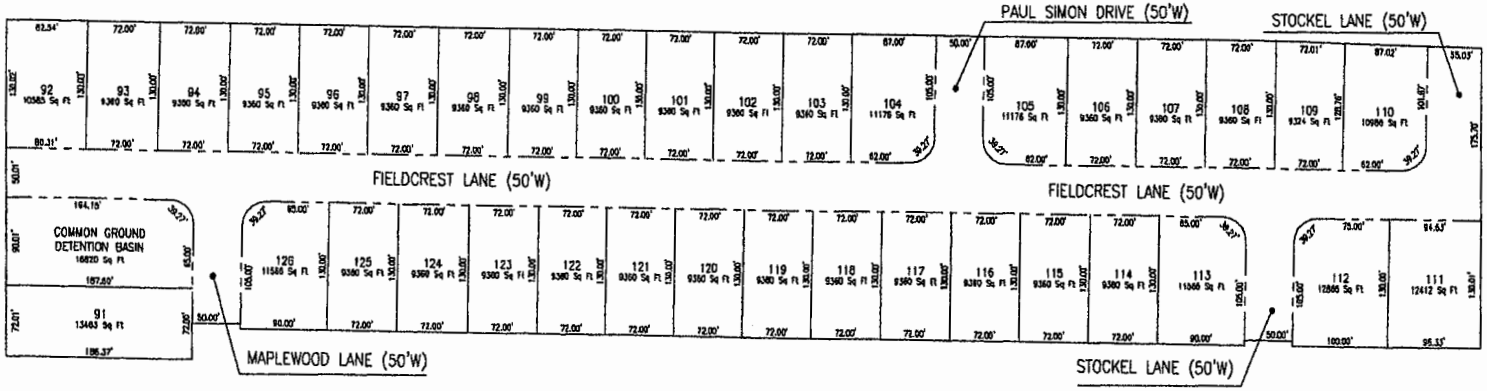

THOUVENOT, WADE & MOERCHEN, INC.
ENGINEERS • SURVEYORS • PLANNERS

TWM

☐ CORPORATE OFFICE
4940 OLD COLLINSVILLE RD.
SWANSEA, ILLINOIS 62226
TEL (618) 624-4488
FAX (618) 624-6688
corp@twm-inc.com

☒ WATERLOO OFFICE
113 SOUTH MAIN STREET
WATERLOO, ILLINOIS 62298
TEL (618) 939-5050
FAX (618) 939-3938
waterloo@twm-inc.com

☐ ST. LOUIS OFFICE
1001 CRAIG ROAD, SUITE 260
ST. LOUIS, MISSOURI 63146
TEL (314) 235-5052
FAX (314) 872-2194
stlouis@twm-inc.com

PROFESSIONAL REGISTRATIONS	LICENSE NO.
ILLINOIS PROFESSIONAL DESIGN FIRM	184-001230
PROFESSIONAL ENGINEERING CORP.	[illegible]
PROFESSIONAL STRUCTURAL ENGR. CORP.	[illegible]
ILLINOIS PROF. LAND SURVEYING CORP.	[illegible]
MISSOURI PROFESSIONAL ENGR. CORP.	[illegible]
MISSOURI LAND SURVEYING CORP.	[illegible]

SEAL

Signature: _____
Signature Date: _____
Expiration Date: _____

STATEMENT OF RESPONSIBILITY

I hereby confirm that the document herein to be authenticated by my seal is restricted to this sheet, and I hereby disclaim any responsibility for all other drawings, specifications, estimates, reports or other documents or instruments relating to or intended to be utilized for any other part of the architectural, engineering or survey project.

TITLE: SALES PLAT

PROJECT: SILVERCREEK CROSSING 1ST ADDITION PHASE 2
CITY OF WATERLOO
MONROE COUNTY, ILLINOIS

CREATED ON: MARCH 10, 2008

REV.	DATE	DESCRIPTION
△		
△		
△		

DRAWN BY: KAK
DESIGNED BY:
CHECKED BY:
APPROVED BY:
PROJECT NUMBER: 033010593

SHEET 1 OF 1 SHEETS

☐ ISSUED FOR REVIEW ☐ RECORD DRAWING

G:\sdskproj\01-03593\dwg\010593B-SALES-01.dwg 3/10/2008 11:05:05 AM CDT